


*Rossway
Farms*

The Estate Office,
Rossway,
Berkhamsted, Herts. HP4 3TZ



4th. October 1994

Our ref: R/3

Administrative Assistant,
Law and Administration,
Hertfordshire County Council,
County Hall,
Hertford,
SG13 8DE

Dear Ms. Price,

Section 31(6) Highways Act 1980

Thank you for your letter dated 29th. September 1994 and for returning my map. I can confirm the existence of Byway 25 (as shown on the definitive map) and my apologies for omitting it on my map.

Whilst writing I should like to acknowledge the existence of a new Byway, which has been created by the A41 Berkhamsted By-Pass. It runs between my 'Little Dickshill Wood' and the northern boundary of the By-Pass (see Berkhamsted By-Pass Side Road Order). Perhaps you could mark this on the attached map (as requested) and inform me of the Byway number, if known.

Yours sincerely,

[Handwritten signature]

[Handwritten signature]

Mr N
The Estate Office

Berkhamsted
Herts HP

County Hall
Hertford SG13 8DE
Fax : 0992 555541
DX : 57929 HERTFORD

Telephone: 0992 555516
Minicom: 0992 556611
Contact: Linda Price
My ref: LAP/2/04B
Your ref: R3
Date: 11th October 1994

Dear Mr .,

SECTION 31 (6) Highways Act 1980

We are in receipt of your letter to us of the 4th October, and can now confirm that we have officially noted the statement and maps which accompanied your letter by placing them on deposit at these offices in accordance with Section 31(6) of the Highways Act 1980.

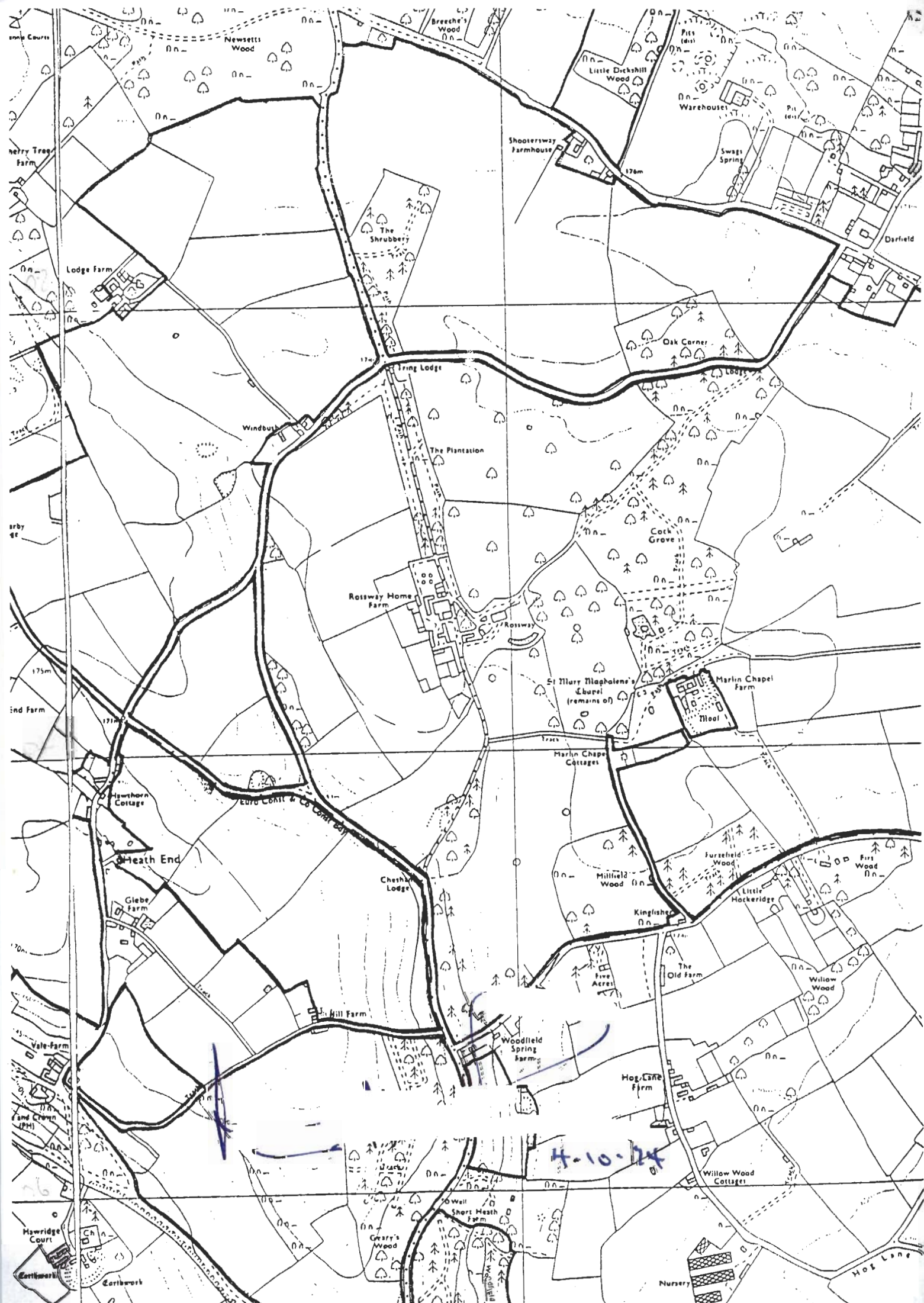
The Byway created by the A.41 Berkhamsted By Pass has not yet been allocated a number, this will be carried out when the Definitive Map is updated.

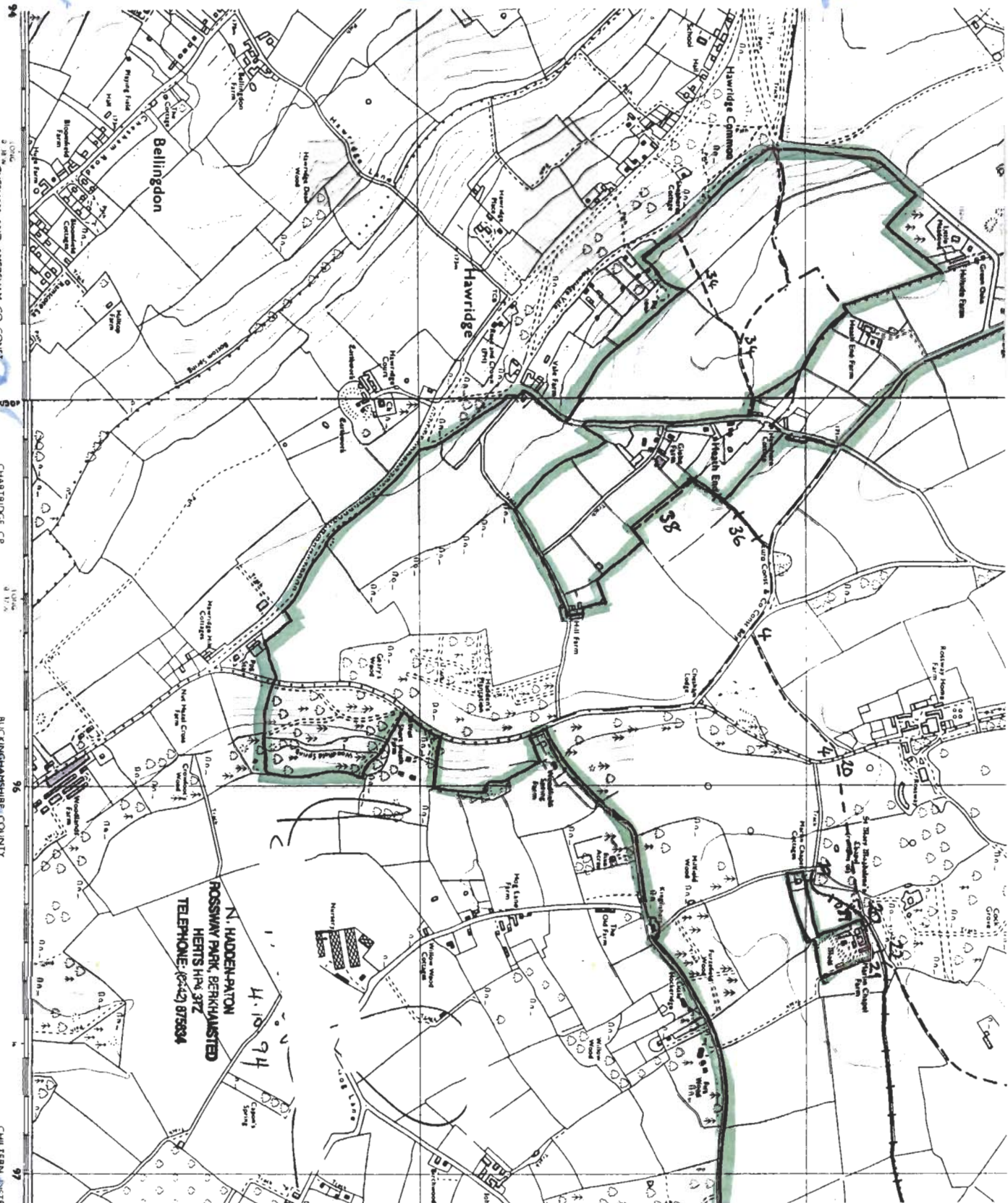
May I remind you that within the next 6 years you will need to deposit with the County Council a sworn Statutory Declaration, in accordance with Section 31(6) of the Highways Act 1980, to the effect that no additional ways other than those shown on the deposited map have been dedicated since this deposit.

Yours sincerely,

Administrative Assistant

Dear

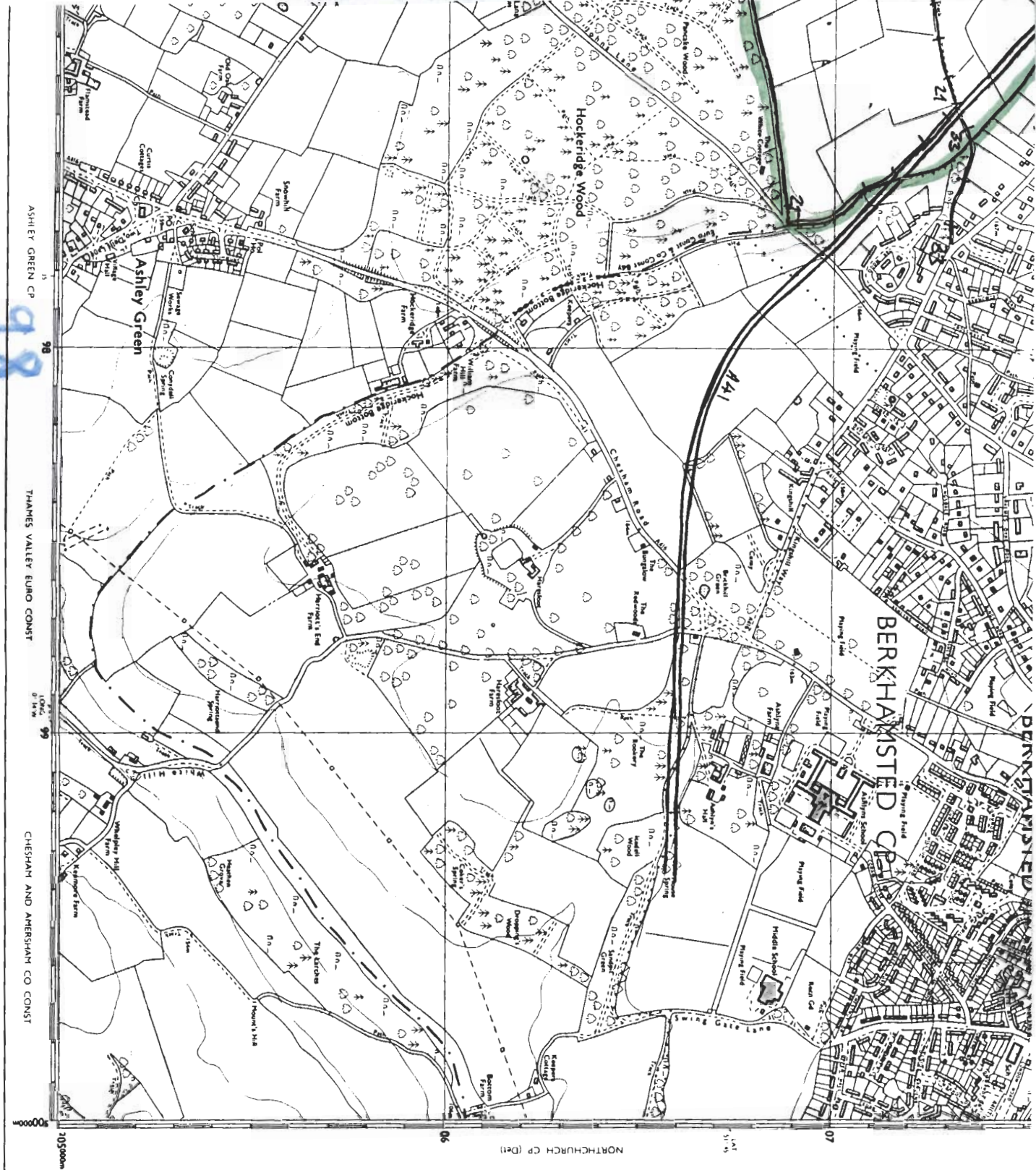




94
1:25,000
CHESHAM AND AHERSHAM CO CONST
95
1:25,000
CHARTRIDGE CP
96
1:25,000
BUCKINGHAMSHIRE COUNTY
97
1:25,000
CHILTERN DIST

N. HADENPATON
ROSSWAY PARK, BERKHAMSTED
HERTS HP4 3TZ
TELEPHONE: (0494) 87884

4.10.94



98

ASHLEY GREEN CP

THAMES VALLEY EUBO CONST

105000

CHESHAM AND AMERSHAM CO CONST

105000

SP 90 NE

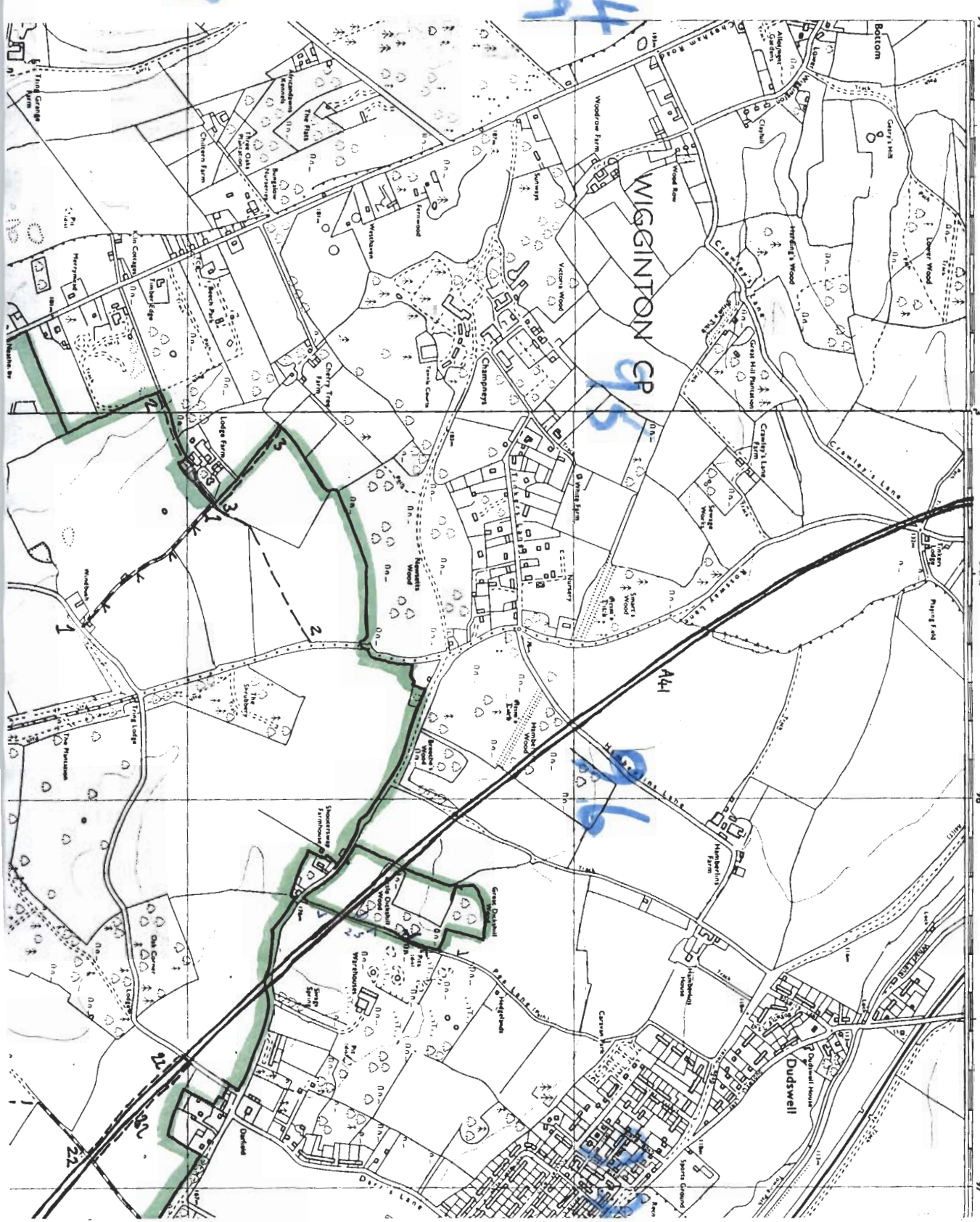
Reproduced from the Ordnance Survey map with the permission of the Controller of Her Majesty's Stationery Office. Crown Copyright reserved. TRIDENT MAP SERVICES - DUNSTABLE

36/5/25



SHEET SP 90 NW

HEMEL HEMPSTEAD CO CONST
HERTSHIRE COUNTY
DACORUM DISTRICT



08

914

93

96

22

22

ORDNANCE SURVEY

NORTHCHURCH CP

BEDFORDSHIRE EURO CONST

LONG
0° 14' W

HEMEL HEMSTEAD CO CONST



SHEET SP 90 NE

1:100000
21,00000

